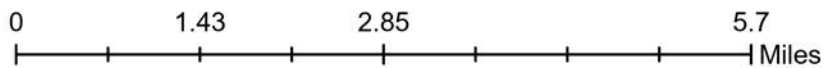
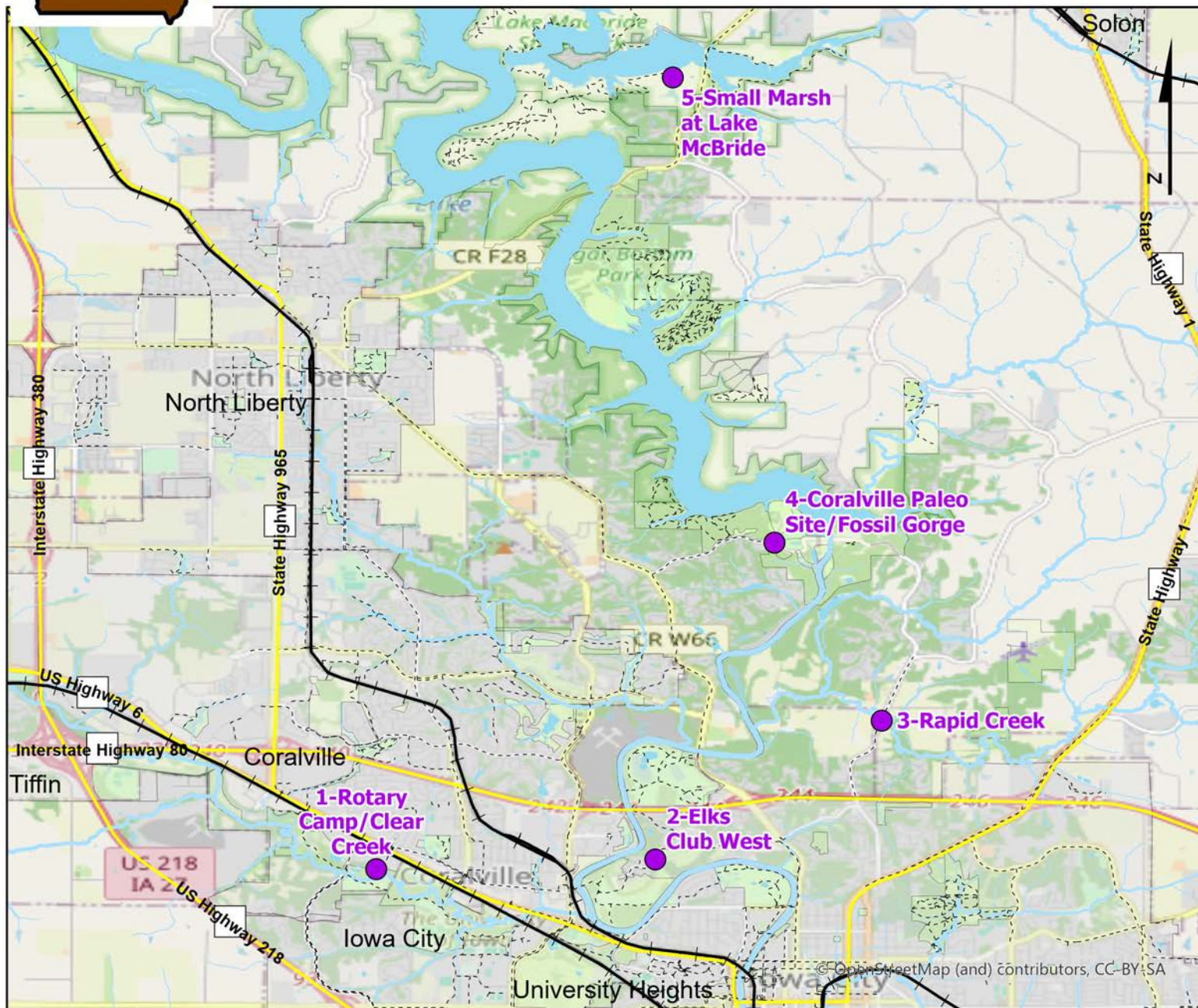


# Volunteer Wildlife Monitoring Program (VWMP) Frog and Toad Survey

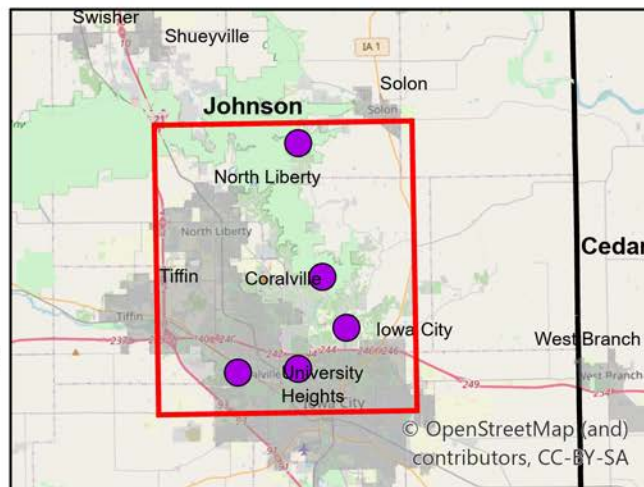


Route ID: 21 County: Johnson



## Legend

- Trails
- Survey Stops

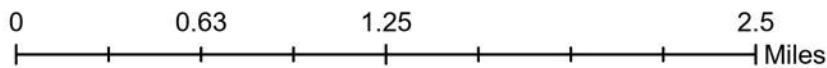
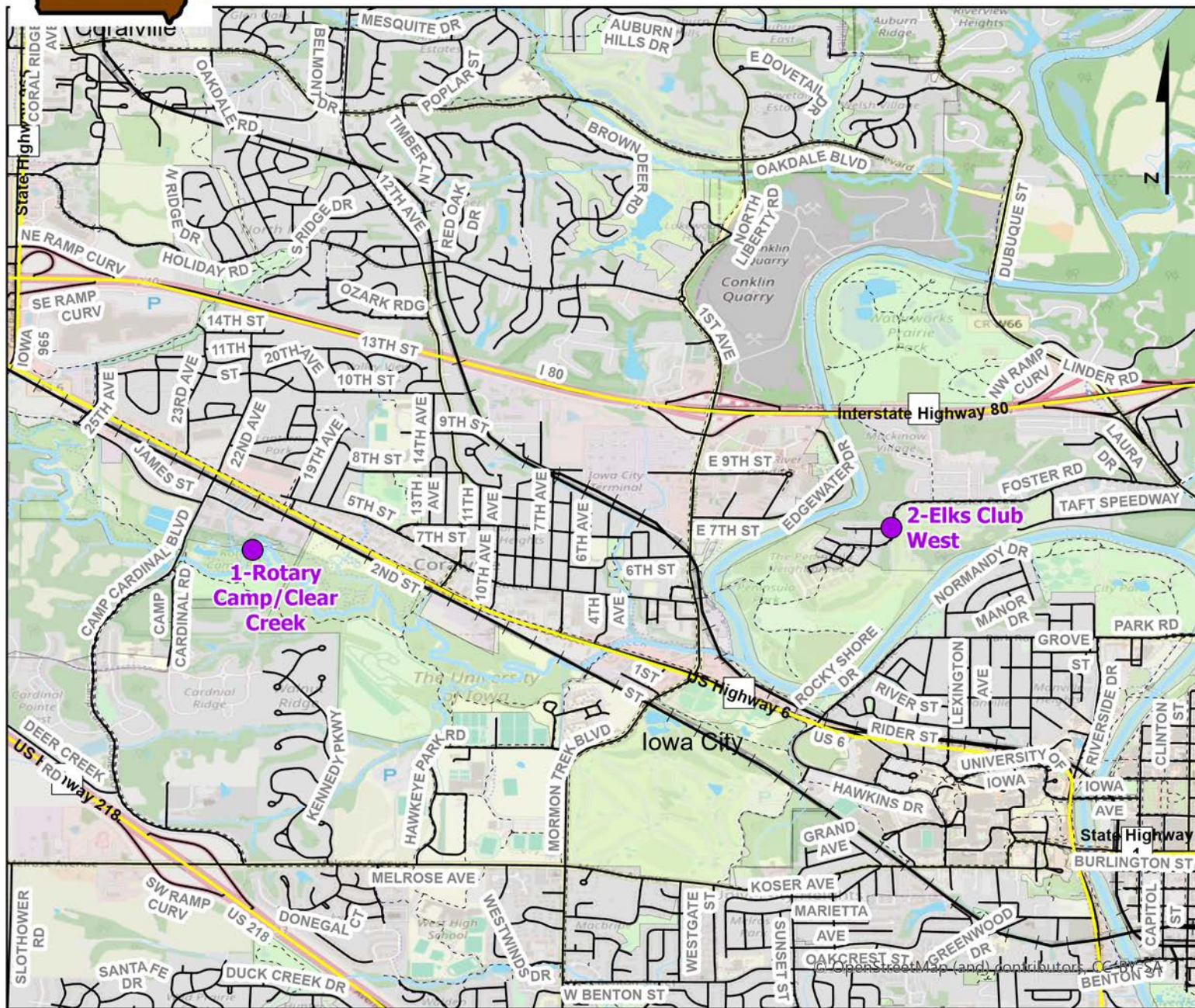




# Volunteer Wildlife Monitoring Program (VWMP) Frog and Toad Survey

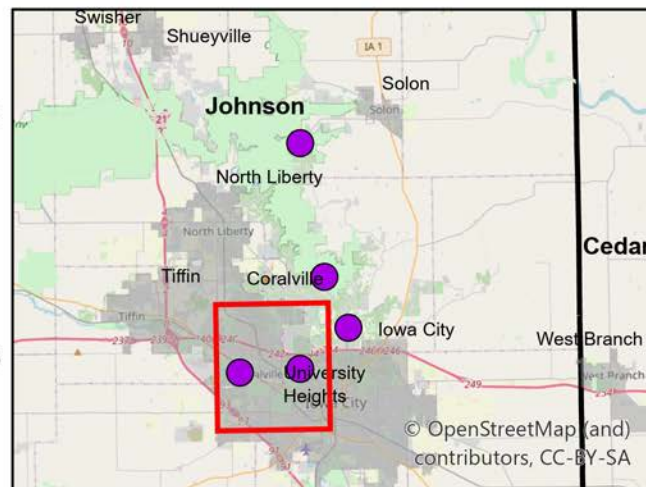


Route ID: 21 County: Johnson



## Legend

- Trails
- Survey Stops

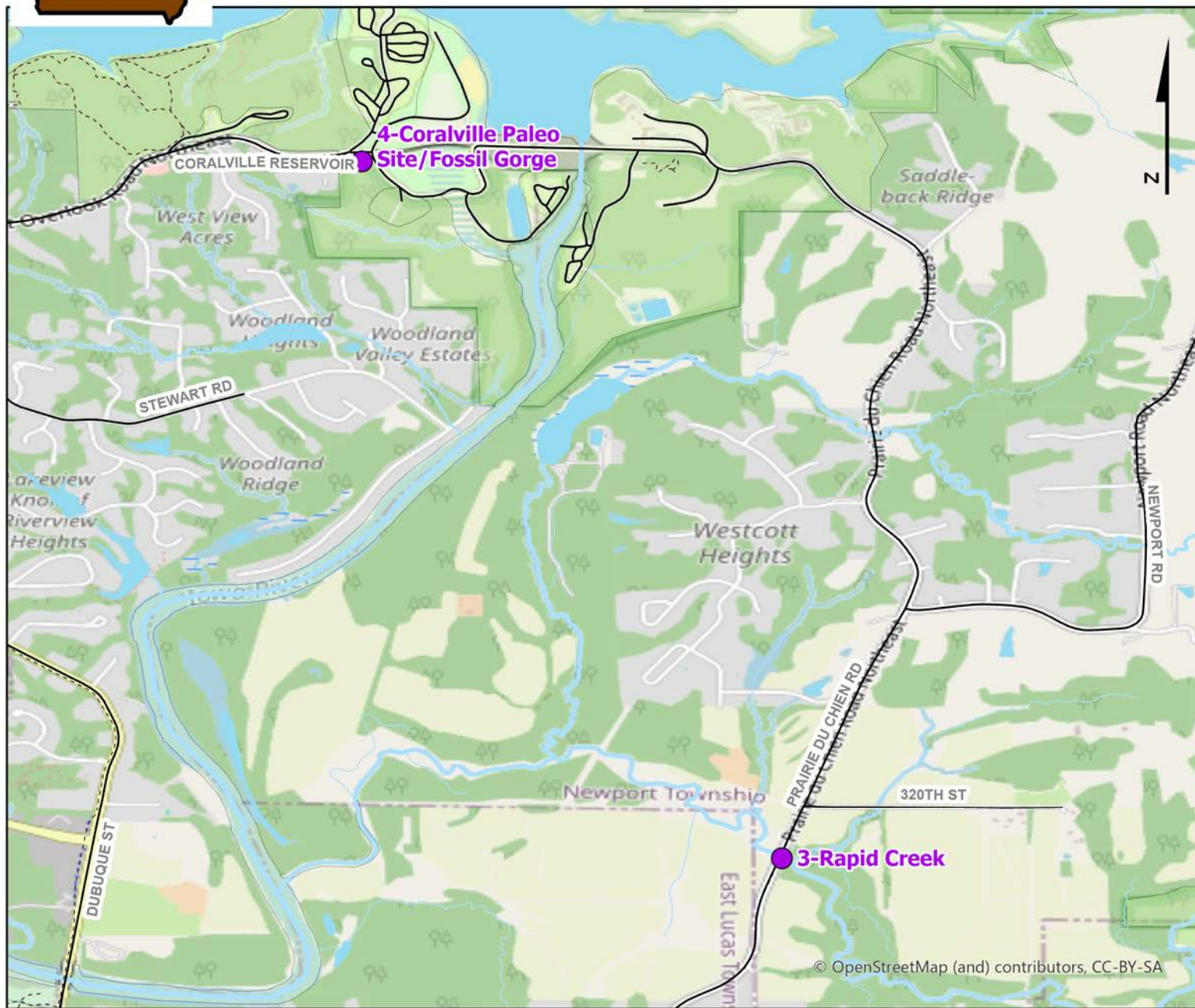




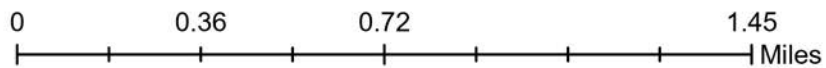
# Volunteer Wildlife Monitoring Program (VWMP) Frog and Toad Survey



Route ID: 21 County: Johnson

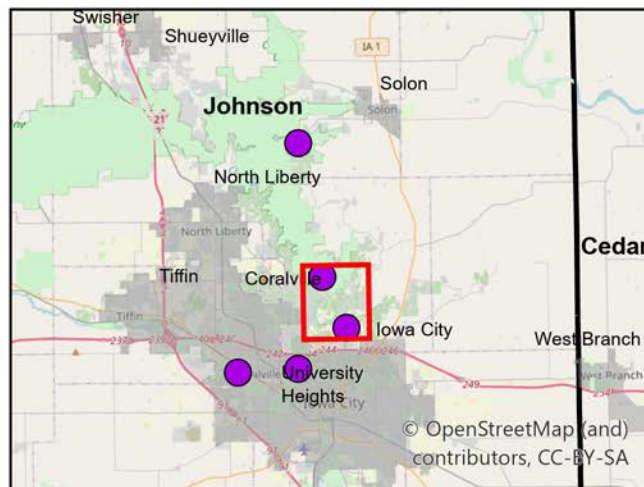


© OpenStreetMap (and) contributors, CC-BY-SA



## Legend

- Trails
- Survey Stops



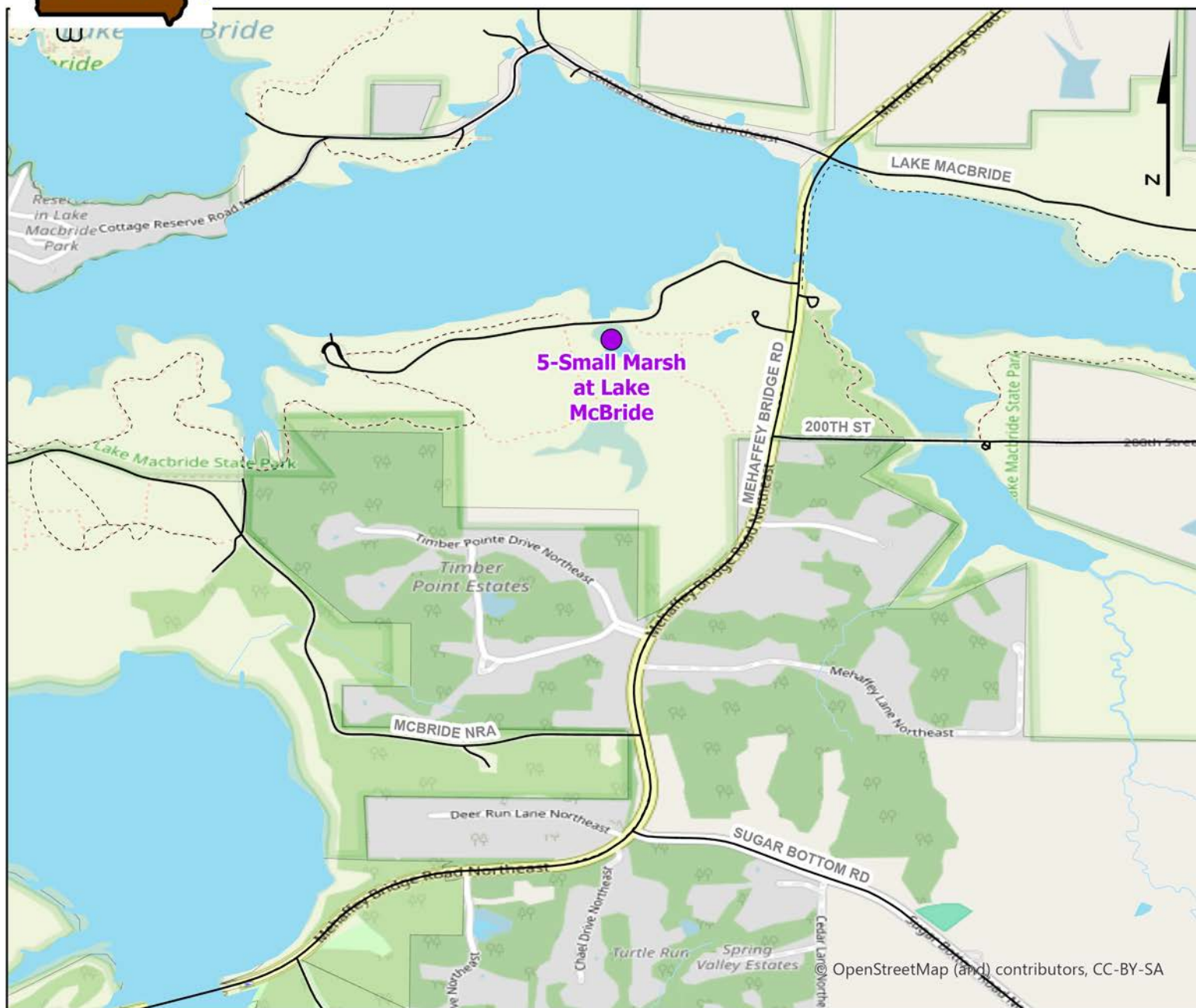
© OpenStreetMap (and) contributors, CC-BY-SA




# Volunteer Wildlife Monitoring Program (VWMP) Frog and Toad Survey



Route ID: 21 County: Johnson

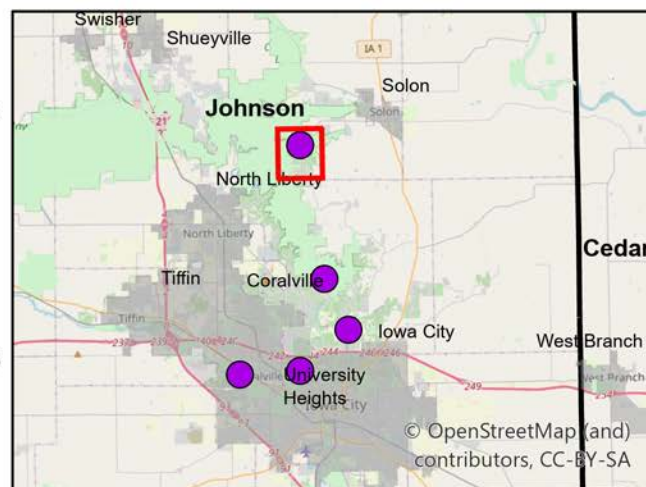


OpenStreetMap (and) contributors, CC-BY-SA



## Legend

- Trails
- Survey Stops



OpenStreetMap (and) contributors, CC-BY-SA



# Frog and Toad Call Survey Route Description

Route ID:

Established:

Site Number	Name	County	Latitude	Longitude	Directions
<input type="text" value="1"/>	<input type="text" value="Rotary Camp/Clear Creek"/>	<input type="text" value="Johnson"/>	<input type="text" value="41.6768886"/>	<input type="text" value="-91.5935814"/>	
<input type="text" value="2"/>	<input type="text" value="Elks Club West"/>	<input type="text" value="Johnson"/>	<input type="text" value="41.6782806"/>	<input type="text" value="-91.5533524"/>	
<input type="text" value="3"/>	<input type="text" value="Rapid Creek"/>	<input type="text" value="Johnson"/>	<input type="text" value="41.6983828"/>	<input type="text" value="-91.5207306"/>	<input type="text" value="Bridge on Prairie Du Chien Road.crossing Rapid Creek."/>
<input type="text" value="4"/>	<input type="text" value="Coralville Paleo Site/Fossil Gorge"/>	<input type="text" value="Johnson"/>	<input type="text" value="41.7240158"/>	<input type="text" value="-91.5361806"/>	
<input type="text" value="5"/>	<input type="text" value="Small Marsh at Lake McBride"/>	<input type="text" value="Johnson"/>	<input type="text" value="41.7910043"/>	<input type="text" value="-91.5508323"/>	<input type="text" value="Located adjacent to Angler's Point Road, on the south side of the road, approximately 525 yards west of Mehaffey Bridge Road NE and 75 yards east of a small parking lot. Use the small parking lot to turn around, and park along the south side of Angler's Point Road to listen for amphibians. On Angler's Point Rd. NE, just south of road. Parking lot is just past the pond."/>